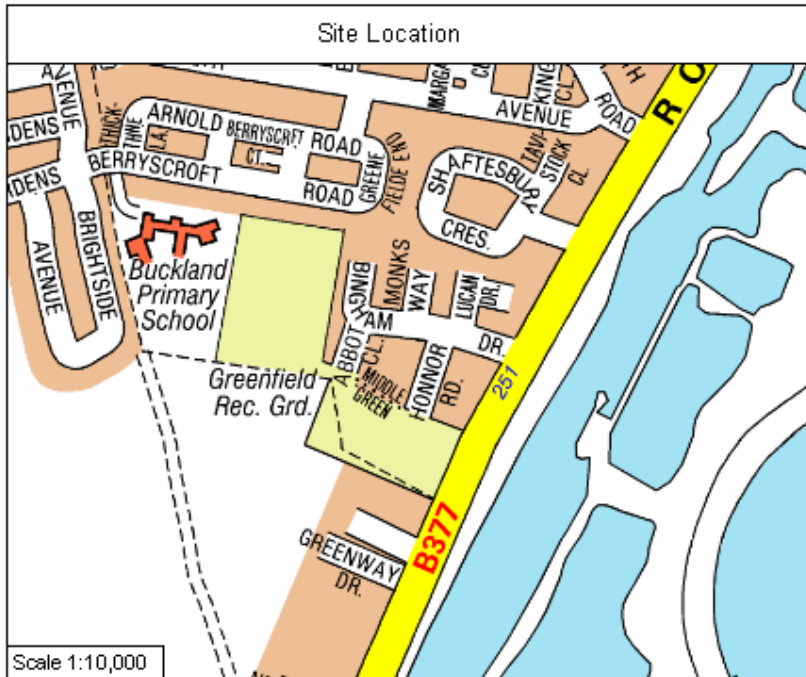


Land at Manor Farm, Ashford Road and Worple Road, Laleham and land at Queen Mary Quarry, west of Queen Mary Reservoir, Ashford Road, Laleham, Staines, Surrey

Extraction of sand and gravel and restoration to landscaped lakes for nature conservation after use at Manor Farm, Laleham and provision of a dedicated area on land at Manor Farm adjacent to Buckland School for nature conservation study; processing of the sand and gravel in the existing Queen Mary Quarry (QMQ) processing plant and retention of the processing plant for the duration of operations; erection of a concrete batching plant and an aggregate bagging plant within the existing QMQ aggregate processing and stockpiling areas; installation of a field conveyor for the transportation of mineral and use for the transportation of mineral from Manor Farm to the QMQ processing plant; and construction of a tunnel beneath the Ashford Road to accommodate a conveyor link between Manor Farm and QMQ for the transportation of mineral.

Application No(s): SP/2012/01132

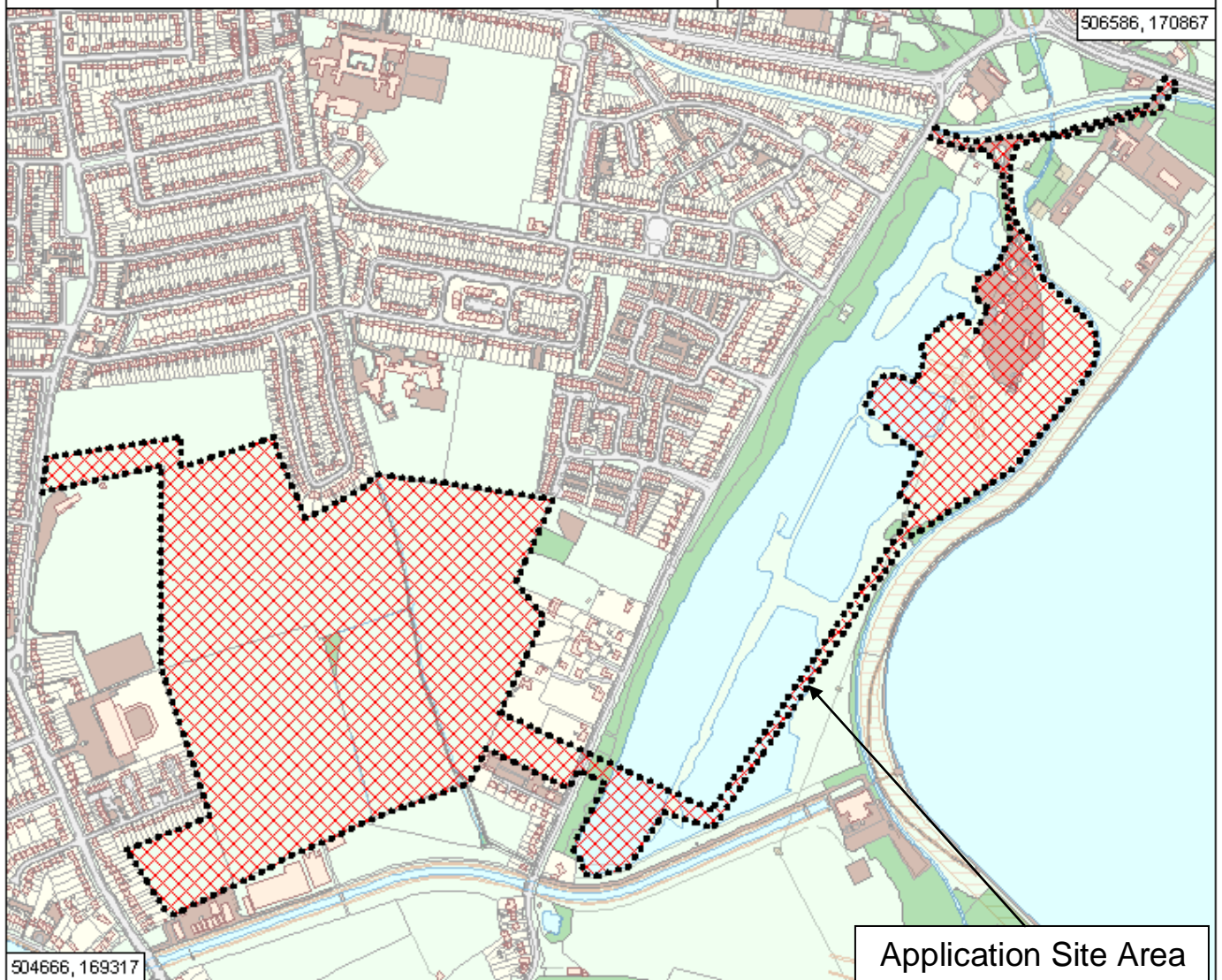
Electoral Division(s): Laleham & Shepperton , Staines South & Ashford West



Scale 1:10,000

©Crown copyright. All rights reserved Surrey County Council, 100019613, 2013

This plan is for indicative purposes only



506586, 170867

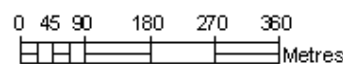
504666, 169317

Application Site Area



RefNo: SCC Ref 2012/0061

Date printed: 28/11/2014



Scale
1:10,000

This page is intentionally left blank